FED. ROAD DIST. NO.	STATE	FED. AID PROJ. NO.	FISCAL YEAR	SHEET NO.	TOTAL SHEETS
2	CAL.	710-(1)	53	44	47

DIST.	COUNTY	ROUTE	SEC.	SHEET NO.	TOTAL SHEETS
V.11	3.5d	F.A.S. 710	2	44	47

M. A. Nichols
COUNTY ROAD COMMISSIONER
C.E. LICENSE NO. 8495

Approved

Dist. Eng. Dist. VIII

DRIVEWAY DETAILS

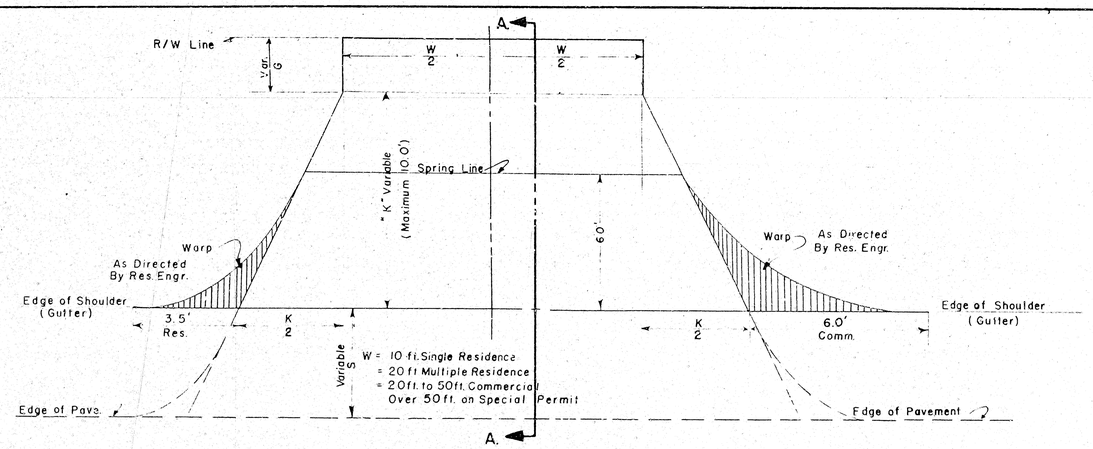

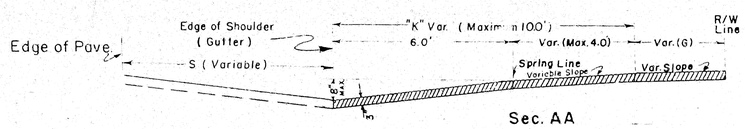

P.M.S. D/W

Driveways Sta. 0+00 to 87+21					
Sta.	W	K	G	S	Sq Yds P.M.S.
1+55 Rt.	20	9	0	8	55.166
2+03 Lt.	10	9	0	8	35.388
4+82 Lt.	10	9	0	8	35.388
5+46 Lt.	10	9	0	8	35.388
7+83 Rt.	25	9	0	8	64.611
8+33 Rt.	25	9	0	8	64.611
9+35 Rt.	10	9	0	8	35.388
10+29 Rt.	10	9	0	8	35.388
11+19 Rt.	10	9	0	8	35.388
12+02 Rt.	10	9	0	8	35.388
13+45 Rt.	10	9	0	8	35.388
14+92 Rt.	10	9	0	8	35.388
15+71.66 Lt.	25	9	0	8	64.611
15+88 Rt.	10	9	0	8	35.388
16+42 Rt.	20	9	0	8	55.166
17+45 Rt.	10	9	0	8	35.388
18+64 Rt.	20	9	0	8	55.166
19+34 Rt.	40	9	0	8	92.944
21+50 Lt.	20	9	0	8	55.166
21+74 Rt.	10	9	0	8	35.388
25+85.34 Lt.	25	9	0	8	64.611
26+67 Lt.	10	9	0	8	35.388
29+99 Lt.	10	9	0	8	35.388
30+40 Rt.	10	9	0	8	35.388
31+19 Rt.	10	9	0	8	35.388
31+29 Rt.	10	9	0	8	35.388
32+13 Lt.	10	9	0	8	35.388
35+62 Lt.	35	9	0	8	84.833
37+38 Rt.	10	6	0	8	26.888
43+52 Lt.	10	10	16	3	42.055
44+49 Lt.	10	10	16	3	42.055
45+40 Lt.	10	10	16	3	42.055
46+21 Rt.	10	10	8	3	33.166
74+52 Rt.	20	Conc. See Detail			
74+52 Lt.	20				
79+84 Lt.	20				
79+84 Rt.	20				
80+91 Lt.	10	7	0	0	10.944
83+53 Lt.	10	7	0	0	10.944
87+21 Lt.	10	7	0	0	10.944

Driveways Sta. 87+21 to 114+14					
Sta.	W	K	G	S	Sq Yds P.M.S.
88+47 Lt.	10	7	0	0	10.944
88+96 Lt.	10	7	0	0	10.944
90+03 Lt.	10	7	0	0	10.944
91+91 Lt.	10	7	0	0	10.944
92+33 Lt.	10	7	0	0	10.944
92+87 Lt.	10	7	0	0	10.944
93+84 Lt.	10	7	0	0	10.944
94+13 Lt.	10	7	0	0	10.944
96+27 Lt.	10	7	0	0	10.944
97+13 Lt.	10	10	0	0	17.111
97+75 Lt.	10	10	0	0	17.111
98+05 Lt.	10	10	0	0	17.111
99+10 Lt.	14	10	0	0	23.444
99+58 Lt.	10	10	0	0	17.111
99+69 Lt.	10	10	0	0	17.111
100+50 Lt.	10	10	0	0	17.111
100+61 Rt.	10	10	1	0	18.222
100+73 Lt.	10	10	0	0	17.111
101+73 Lt.	10	10	0	0	17.111
102+17 Lt.	10	10	0	0	17.111
102+17 Rt.	10	10	1	0	18.222
102+68 Lt.	10	10	0	0	17.111
102+69 Rt.	10	10	1	0	18.222
103+19 Lt.	10	10	0	0	17.111
103+19 Rt.	10	10	1	0	18.222
103+65 Lt.	10	10	0	0	17.111
104+30 Rt.	10	10	1	0	18.222
104+55 Rt.	10	10	1	0	18.222
104+68 Rt.	10	10	1	0	18.222
108+30 Lt.	10	6	0	5	19.388
108+48 Lt.	10	6	0	5	19.388
108+80 Rt.	10	6	0	5	19.388
109+77 Lt.	10	6	0	5	19.388
110+44 Lt.	10	6	0	5	19.388
111+05 Lt.	10	6	0	5	19.388
111+70 Lt.	10	6	0	5	19.388
112+62 Lt.	10	6	0	5	19.388
113+18 Lt.	10	6	0	5	19.388
113+31 Lt.	10	6	0	5	19.388
114+14 Lt.	10	6	0	5	19.388

Driveways Sta. 114+14 to 136+89					
Sta.	W	K	G	S	Sq Yds P.M.S.
114+54 Rt.	10	6	0	5	19.388
114+64 Lt.	↑	↑	↑	↑	↑
114+81 Lt.					
115+30 Rt.					
115+33 Lt.					
115+81 Rt.					
116+09 Lt.					
116+34 Rt.					
117+73 Rt.					
118+41 Rt.					
118+66 Lt.					
118+89 Rt.					
119+60 Lt.					
120+35 Lt.					
122+72 Rt.					
122+74 Lt.					
123+57 Lt.					
124+20 Lt.					
126+28 Lt.					
126+64 Rt.					
127+33 Rt.					
127+96 Rt.					
128+36 Rt.					
128+92 Lt.					
129+04 Rt.					
129+87 Lt.					
129+92 Rt.					
130+52 Rt.					
130+53 Lt.					
131+36 Rt.					
131+73 Lt.					
133+72 Lt.					
134+28 Lt.					
134+91 Lt.					
135+44 Lt.					
135+51 Rt.					
135+56 Lt.					
136+34 Rt.					
136+75 Lt.	↓	↓	↓	↓	↓
136+89 Lt.	10	6	0	5	19.388

Driveways Sta. 136+89 to 154+63					
Sta.	W	K	G	S	Sq Yds P.M.S.
137+34 Lt.	10	6	0	5	19.388
137+54 Lt.	↑	↑	↑	↑	↑
138+50 Lt.					
138+75 Rt.					
138+76 Lt.					
139+80 Rt.					
140+07 Lt.					
140+24 Lt.					
140+33 Rt.					
140+62 Rt.					
140+92 Lt.					
141+20 Rt.					
143+62 Lt.					
146+11 Rt.					
146+12 Lt.					
146+65 Lt.					
146+75 Rt.					
147+37 Rt.					
148+00 Rt.					
148+41 Rt.					
149+03 Rt.					
149+37 Lt.					
149+63 Rt.					
149+86 Lt.					
150+00 Rt.					
150+25 Rt.					
150+46 Lt.					
151+05 Rt.					
151+08 Lt.					
151+36 Rt.					
151+95 Rt.					
152+05 Lt.					
152+48 Rt.					
152+72 Lt.					
152+85 Lt.					
153+08 Rt.					
153+10 Rt.					
153+92 Lt.					
154+33 Lt.	↓	↓	↓	↓	↓
154+63 Lt.	10	6	0	5	19.388

Driveways Sta. 154+63 to 212+00					
Sta.	W	K	G	S	Sq Yds P.M.S.
154+67 Rt.	10	6	0	5	19.388
155+25 Rt.	↑	↑	↑	↑	↑
155+27 Lt.					
155+41 Rt.					
155+86 Lt.					
155+95 Rt.					
156+46 Lt.					
156+53 Rt.					
157+18 Rt.					
157+46 Lt.					
157+65 Lt.	↓	↓	↓	↓	↓
158+13 Rt.	10	6	0	5	19.388
[illegible]+25 Lt.	25	9	0	8	64.611

FED. ROAD DIST. NO.	STATE	FED. AID PROJ. NO.	FISCAL YEAR	SHEET NO.	TOTAL SHEETS
2	CAL.	710-(1)	53	44	47

DIST.	COUNTY	ROUTE	SEC.	SHEET NO.	TOTAL SHEETS
V.11	3.5d	F.A.S. 710	2	44	47

M. A. Nichols
COUNTY ROAD COMMISSIONER
C.E. LICENSE NO. 8495

Approved

Dist. Eng. Dist. VIII

DRIVEWAY DETAILS

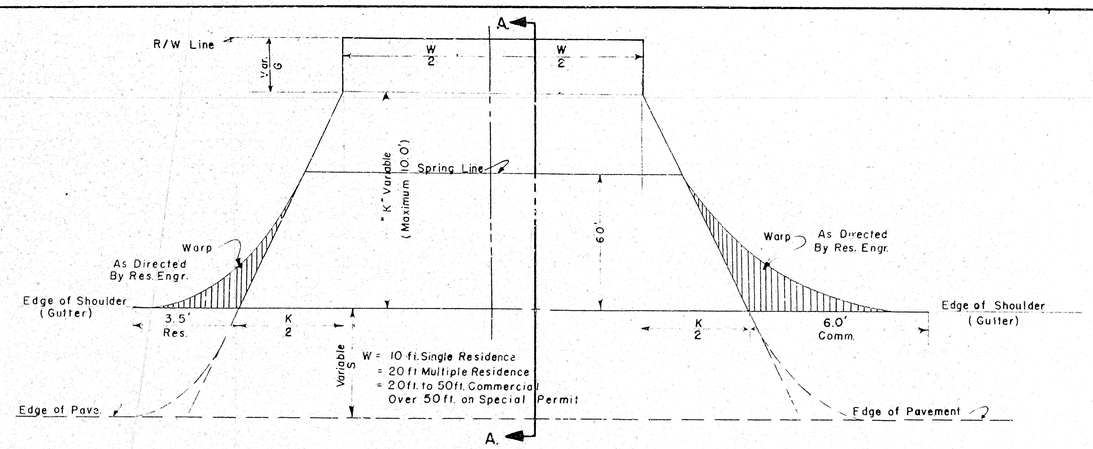

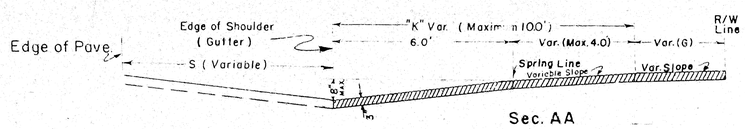

P.M.S. D/W

Driveways Sta. 0+00 to 87+21					
Sta.	W	K	G	S	Sq Yds P.M.S.
1+55 Rt.	20	9	0	8	55.166
2+03 Lt.	10	9	0	8	35.388
4+82 Lt.	10	9	0	8	35.388
5+46 Lt.	10	9	0	8	35.388
7+83 Rt.	25	9	0	8	64.611
8+33 Rt.	25	9	0	8	64.611
9+35 Rt.	10	9	0	8	35.388
10+29 Rt.	10	9	0	8	35.388
11+19 Rt.	10	9	0	8	35.388
12+02 Rt.	10	9	0	8	35.388
13+45 Rt.	10	9	0	8	35.388
14+92 Rt.	10	9	0	8	35.388
15+71.66 Lt.	25	9	0	8	64.611
15+88 Rt.	10	9	0	8	35.388
16+42 Rt.	20	9	0	8	55.166
17+45 Rt.	10	9	0	8	35.388
18+64 Rt.	20	9	0	8	55.166
19+34 Rt.	40	9	0	8	92.944
21+50 Lt.	20	9	0	8	55.166
21+74 Rt.	10	9	0	8	35.388
25+85.34 Lt.	25	9	0	8	64.611
26+67 Lt.	10	9	0	8	35.388
29+99 Lt.	10	9	0	8	35.388
30+40 Rt.	10	9	0	8	35.388
31+19 Rt.	10	9	0	8	35.388
31+29 Rt.	10	9	0	8	35.388
32+13 Lt.	10	9	0	8	35.388
35+62 Lt.	35	9	0	8	84.833
37+38 Rt.	10	6	0	8	26.888
43+52 Lt.	10	10	16	3	42.055
44+49 Lt.	10	10	16	3	42.055
45+40 Lt.	10	10	16	3	42.055
46+21 Rt.	10	10	8	3	33.166
74+52 Rt.	20	Conc. See Detail			
74+52 Lt.	20				
79+84 Lt.	20				
79+84 Rt.	20				
80+91 Lt.	10	7	0	0	10.944
83+53 Lt.	10	7	0	0	10.944
87+21 Lt.	10	7	0	0	10.944

Driveways Sta. 87+21 to 114+14					
Sta.	W	K	G	S	Sq Yds P.M.S.
88+47 Lt.	10	7	0	0	10.944
88+96 Lt.	10	7	0	0	10.944
90+03 Lt.	10	7	0	0	10.944
91+91 Lt.	10	7	0	0	10.944
92+33 Lt.	10	7	0	0	10.944
92+87 Lt.	10	7	0	0	10.944
93+84 Lt.	10	7	0	0	10.944
94+13 Lt.	10	7	0	0	10.944
96+27 Lt.	10	7	0	0	10.944
97+13 Lt.	10	10	0	0	17.111
97+75 Lt.	10	10	0	0	17.111
98+05 Lt.	10	10	0	0	17.111
99+10 Lt.	14	10	0	0	23.444
99+58 Lt.	10	10	0	0	17.111
99+69 Lt.	10	10	0	0	17.111
100+50 Lt.	10	10	0	0	17.111
100+61 Rt.	10	10	1	0	18.222
100+73 Lt.	10	10	0	0	17.111
101+73 Lt.	10	10	0	0	17.111
102+17 Lt.	10	10	0	0	17.111
102+17 Rt.	10	10	1	0	18.222
102+68 Lt.	10	10	0	0	17.111
102+69 Rt.	10	10	1	0	18.222
103+19 Lt.	10	10	0	0	17.111
103+19 Rt.	10	10	1	0	18.222
103+65 Lt.	10	10	0	0	17.111
104+30 Rt.	10	10	1	0	18.222
104+55 Rt.	10	10	1	0	18.222
104+68 Rt.	10	10	1	0	18.222
108+30 Lt.	10	6	0	5	19.388
108+48 Lt.	10	6	0	5	19.388
108+80 Rt.	10	6	0	5	19.388
109+77 Lt.	10	6	0	5	19.388
110+44 Lt.	10	6	0	5	19.388
111+05 Lt.	10	6	0	5	19.388
111+70 Lt.	10	6	0	5	19.388
112+62 Lt.	10	6	0	5	19.388
113+18 Lt.	10	6	0	5	19.388
113+31 Lt.	10	6	0	5	19.388
114+14 Lt.	10	6	0	5	19.388

Driveways Sta. 114+14 to 136+89					
Sta.	W	K	G	S	Sq Yds P.M.S.
114+54 Rt.	10	6	0	5	19.388
114+64 Lt.	↑	↑	↑	↑	↑
114+81 Lt.					
115+30 Rt.					
115+33 Lt.					
115+81 Rt.					
116+09 Lt.					
116+34 Rt.					
117+73 Rt.					
118+41 Rt.					
118+66 Lt.					
118+89 Rt.					
119+60 Lt.					
120+35 Lt.					
122+72 Rt.					
122+74 Lt.					
123+57 Lt.					
124+20 Lt.					
126+28 Lt.					
126+64 Rt.					
127+33 Rt.					
127+96 Rt.					
128+36 Rt.					
128+92 Lt.					
129+04 Rt.					
129+87 Lt.					
129+92 Rt.					
130+52 Rt.					
130+53 Lt.					
131+36 Rt.					
131+73 Lt.					
133+72 Lt.					
134+28 Lt.					
134+91 Lt.					
135+44 Lt.					
135+51 Rt.					
135+56 Lt.					
136+34 Rt.					
136+75 Lt.	↓	↓	↓	↓	↓
136+89 Lt.	10	6	0	5	19.388

Driveways Sta. 136+89 to 154+63					
Sta.	W	K	G	S	Sq Yds P.M.S.
137+34 Lt.	10	6	0	5	19.388
137+54 Lt.	↑	↑	↑	↑	↑
138+50 Lt.					
138+75 Rt.					
138+76 Lt.					
139+80 Rt.					
140+07 Lt.					
140+24 Lt.					
140+33 Rt.					
140+62 Rt.					
140+92 Lt.					
141+20 Rt.					
143+62 Lt.					
146+11 Rt.					
146+12 Lt.					
146+65 Lt.					
146+75 Rt.					
147+37 Rt.					
148+00 Rt.					
148+41 Rt.					
149+03 Rt.					
149+37 Lt.					
149+63 Rt.					
149+86 Lt.					
150+00 Rt.					
150+25 Rt.					
150+46 Lt.					
151+05 Rt.					
151+08 Lt.					
151+36 Rt.					
151+95 Rt.					
152+05 Lt.					
152+48 Rt.					
152+72 Lt.					
152+85 Lt.					
153+08 Rt.					
153+10 Rt.					
153+92 Lt.					
154+33 Lt.	↓	↓	↓	↓	↓
154+63 Lt.	10	6	0	5	19.388

Driveways Sta. 154+63 to 212+00					
Sta.	W	K	G	S	Sq Yds P.M.S.
154+67 Rt.	10	6	0	5	19.388
155+25 Rt.	↑	↑	↑	↑	↑
155+27 Lt.					
155+41 Rt.					
155+86 Lt.					
155+95 Rt.					
156+46 Lt.					
156+53 Rt.					
157+18 Rt.					
157+46 Lt.					
157+65 Lt.	↓	↓	↓	↓	↓
158+13 Rt.	10	6	0	5	19.388
[illegible]+25 Lt.	25	9	0	8	64.611